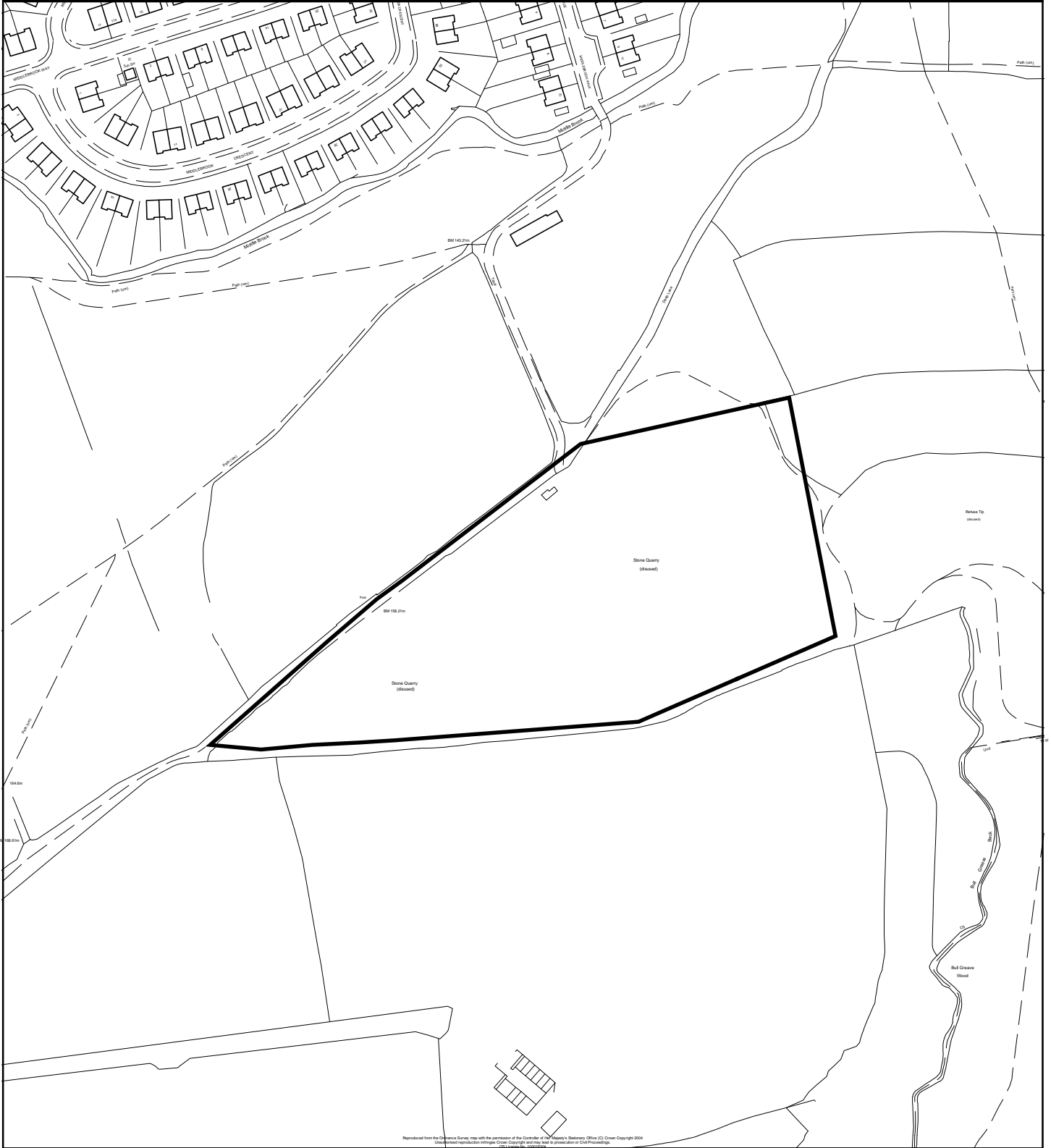




Replacement Unitary Development Plan for the Bradford District Post Inquiry Modifications



Mod. reference MOD/BW/NR/1	Scale. 1:2,500	Key.  Area to be shown as an Active Quarry Site under Policy NR1
Site reference BW/NR1.1	Site Area. 2.50 Ha	
Address Deep Lane Quarry, Bradford.	OS Grid Ref. SE 1332NW	
 NORTH		© Crown copyright. All rights reserved. City of Bradford Metropolitan District Council 100019304